

Directions to SSF from the North – M1

- **Come off the M1 @ junction 33 and at the roundabout turn right (sign Sheffield)**
- **Carry on this dual carriageway for about 2 miles until you come to a slip road signed Ring Road.**
- **Come off the slip road ,up to the mini roundabout and go straight over (as if going back on to the road that you have just come off)**
- **Keep in the left hand lane, and at the roundabout turn left following signs for Chesterfield – A6102 (dual carriageway)**
- **Remain on this road for approximately 5 miles thro several sets of traffic lights.**
- **At the third roundabout turn left on to the A61, still following signs for Chesterfield.**
- **At the next roundabout carry straight on the dual carriageway – A61**
- **You will now be entering countryside.**
- **Carry on this road for approximately 5 miles and take the slip road signed Chesterfield Trading Estate.**
- **At the bottom of the slip road turn right, SSF is about 400 mtrs on the left**

If you follow these instructions, you should remain on Dual Carriageway all the way from the M1 to within 1/2 mile of SSF.

MOTORWAY M18

J31

MOTORWAY M1

J30

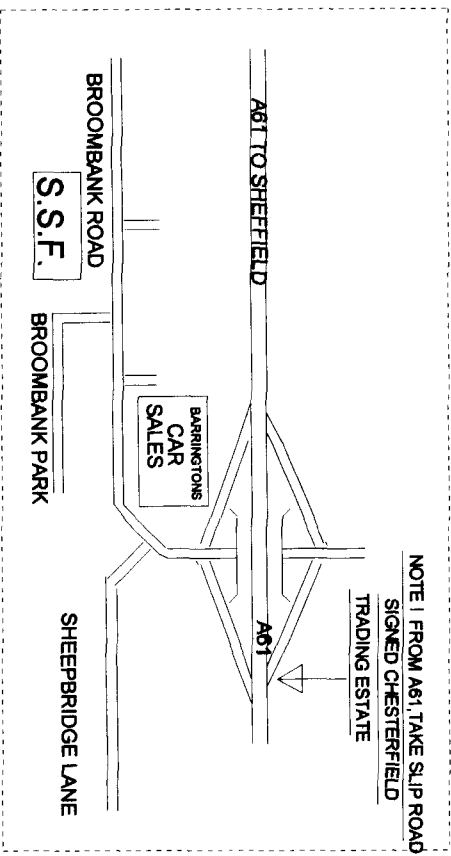
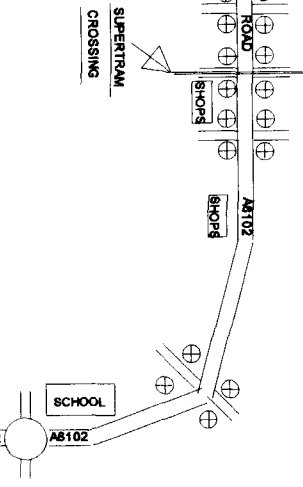
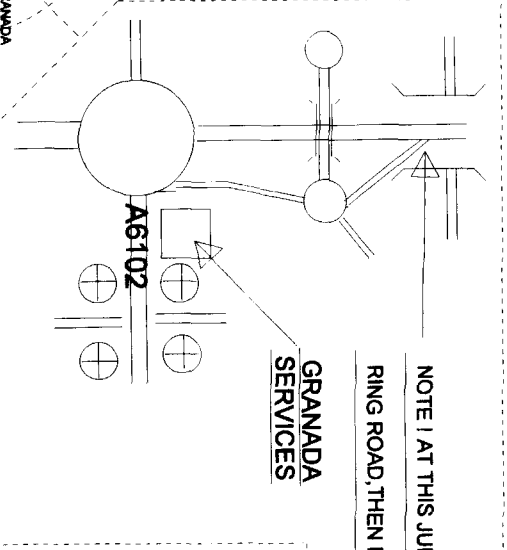
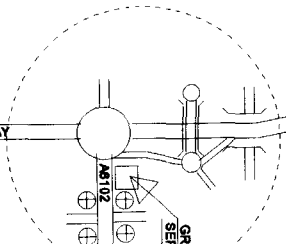
MOTORWAY M1

J29

J33

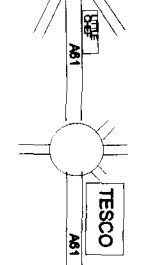
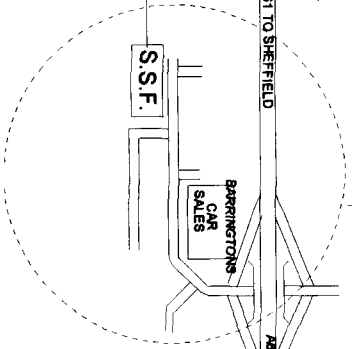
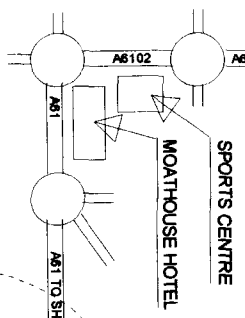
MOTORWAY M1

SHEFFIELD PARKWAY



STAINLESS STEEL FASTENERS LTD
 BROOMBANK ROAD
 SHEEPBRIDGE
 CHESTERFIELD
 S41 9QJ

⊕ = TRAFFIC LIGHTS



A617 TO CHESTERFIELD

A617